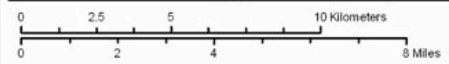








Land Surface Temperature (LST) Modeling



EHVI Analysis of Indianapolis, IN; Department of Geography ~ IUPUI
 Analysis: Johnson et al. (2012)
 Source: Marion County Census Blockgroups (2010), LST (Landsat5, 07.15.11)



Land Surface Temperature (Fahrenheit)

 87 - 93	 83 - 84
 85 - 87	 81 - 83
 84 - 85	 73 - 81